



Clean Harbors
42 Longwater Drive
P.O. Box 9149
Norwell, MA 02061-9149

781.792.5000
800.282.0058
www.cleanharbors.com

January 31, 2022

Town of Avon Board of Selectmen
65 East Main Street
Avon, Massachusetts 02322

Re: Release Notification, Report Availability
Diesel Fuel Release
Harrison Boulevard Eastbound
Avon, Massachusetts 02322
MassDEP Release Tracking No.: RTN 4-0029121

Dear Sir/Madam:

On behalf of Possum's Trucking Inc, Clean Harbors Environmental Services, Inc. (CHES) provides your office with the attached Release Notification Form (BWSC Form 103) and the conclusions of the Permanent Solution Statement as part of the public involvement process required by the Massachusetts Contingency Plan (MCP, 310 CMR 40.0000 and 40.1406). The conclusions of the Permanent Solution Statement are presented below.

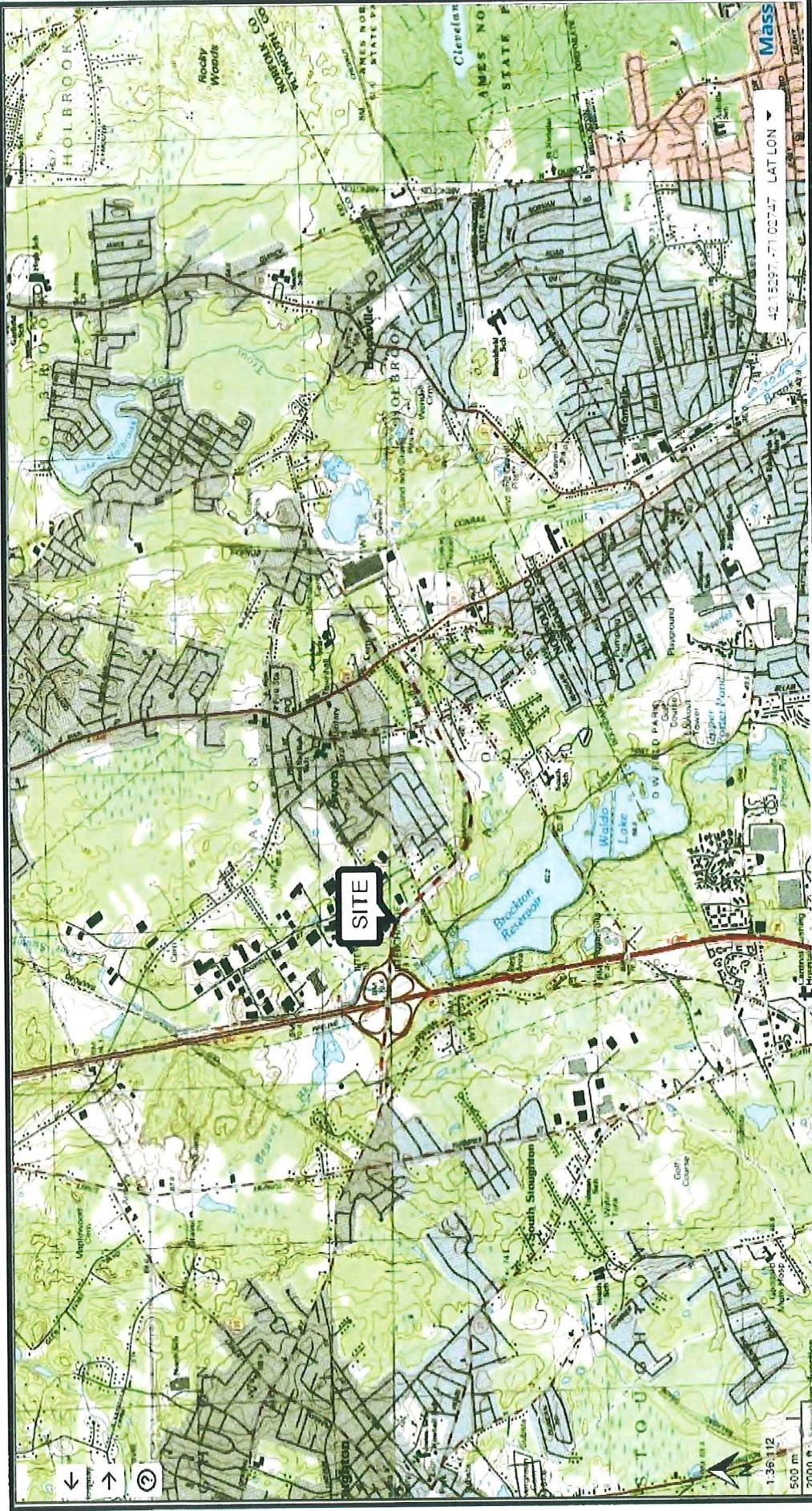
"On December 1, 2021, it was estimated that 60 gallons of diesel fuel was released from the saddle tank of a truck owned by Possum's Trucking. The truck rolled down the eastbound embankment of Harrison Boulevard in Avon, Massachusetts and struck a boulder. Diesel fuel impacted the soil beneath the vehicle and soil next to the boulder. Weather conditions were dry when the spill occurred; no surface water was affected. Due to staffing shortages, the first responders could only apply absorbents, and cover the affected soil with polyethylene sheeting. Fuel-impacted soil was subsequently removed and disposed of on January 6, and 10, 2022. The groundwater was impacted, but the native silty sediments and soil removal effort prevented significant groundwater migration. Once the diesel-impacted soil was recovered, significant migration was prevented. Field screening and chemical test results taken from the limits of the excavated area were all low or non-detect and below Method 1 Standards; background conditions have been approached. There is no significant risk to human health, public welfare, or the environment from the Site. All remediation waste has been removed and disposed at an approved facility, and a level of No Significant Risk has been reached Site, and the requirements for a Permanent Solution with No Conditions have been met."

A map depicting the Disposal Site Boundary is attached. You can view all site-related documents online using following URL: <https://eeaonline.eea.state.ma.us/portal#!/search/wastesite>. Enter the MassDEP Release Tracking Number referenced above and select "Search". We also refer you to section 310 CMR 40.1400 of the MCP for information on all available Public Involvement Activities. No action other than the receipt of this letter is necessary by your office.

Sincerely,

Keith Sullivan, LSP
Project Manager

cc: Avon Board of Health
Attachments: BWSC Form 103 & Disposal Site Boundary Map



COORDINATES: UTM (NAD83 ZONE19): 4665640N; 330058E LONGITUDE: 71° 03' 21"E LATITUDE: 42° 07' 28"N		RTN: 4-29121		KS 01/22	
A	ISSUE	DESCRIPTION	DW	CHKD.	DATE
			DW	APPR.	

Image Courtesy of: http://maps.massgis.state.ma.us/map_o/oliver.php

CleanHarbors
 Clean Harbors
 42 Longwater Drive
 Norwell, MA 02061 -9149
 781.792.5000

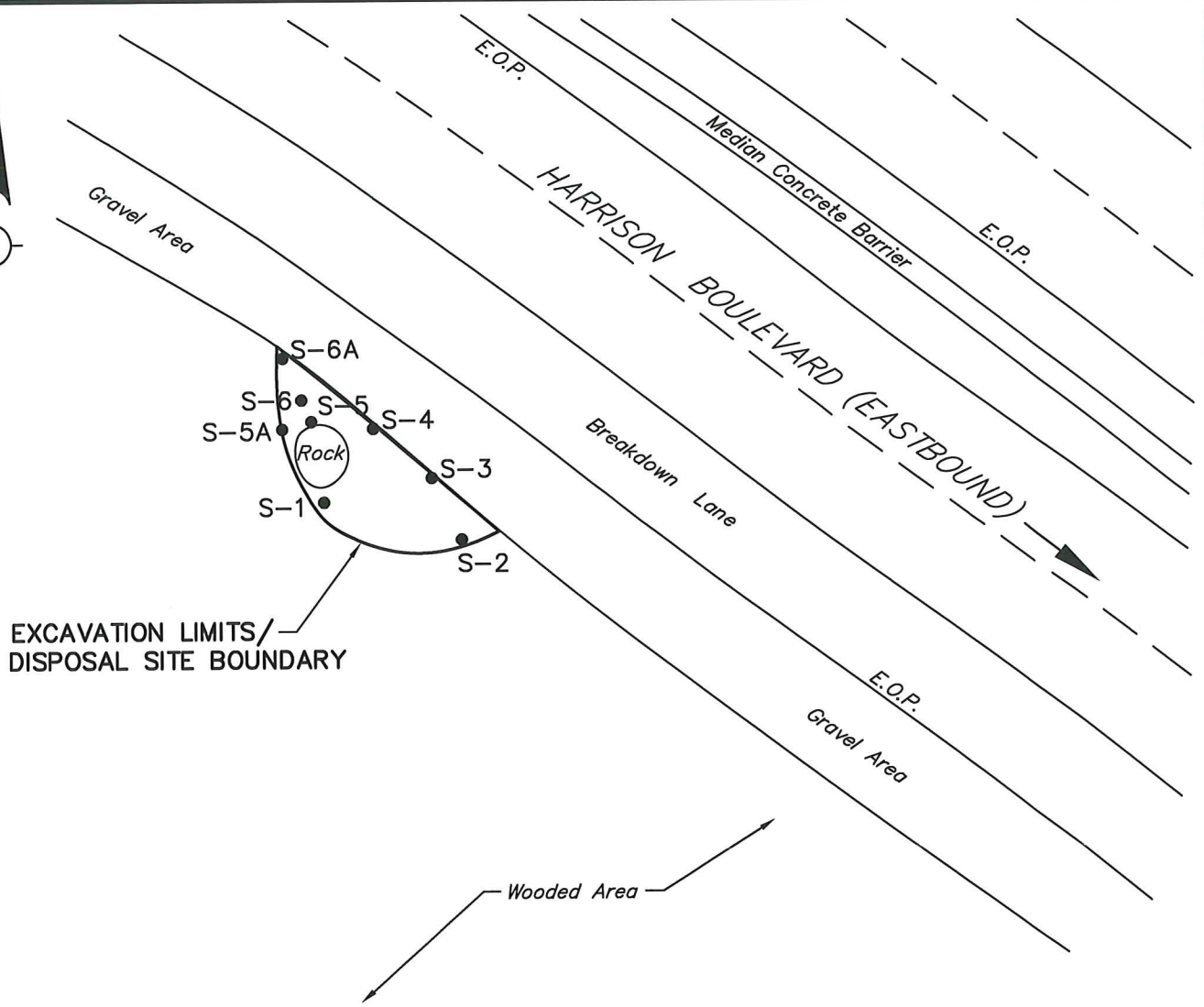
DIESEL FUEL RELEASE
 HARRISON BOULEVARD EASTBOUND
 AVON, MASSACHUSETTS

LOCUS MAP

PROJECT NO. 2106177661
 SCALE AS NOTED

DWG. NO. 7661-01

FIGURE 1



EXCAVATION LIMITS/
DISPOSAL SITE BOUNDARY

LEGEND

- E.O.P. EDGE OF PAVEMENT
- S-1● SOIL SAMPLE

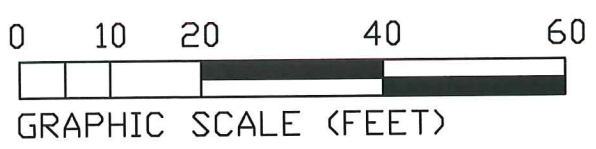


FIGURE 2

A	RTN: 4-49121	K.M.C.	D.W.	K.S.	1/28/22
ISSUE	DESCRIPTION	DRWN.	CHKD.	APPR.	DATE

CleanHarbors
 ENVIRONMENTAL SERVICES
 REMEDIAL INVESTIGATIONS
 42 Longwater Drive
 Norwell, Massachusetts 02061
 Telephone (781) 792-5000

DIESEL FUEL RELEASE
 HARRISON BOULEVARD EASTBOUND
 AVON, MASSACHUSETTS

SITE SKETCH

PROJECT NO. 2106177661	DWG. NO.
SCALE 1"=20'(APPROX.)	2106177661-C-01