
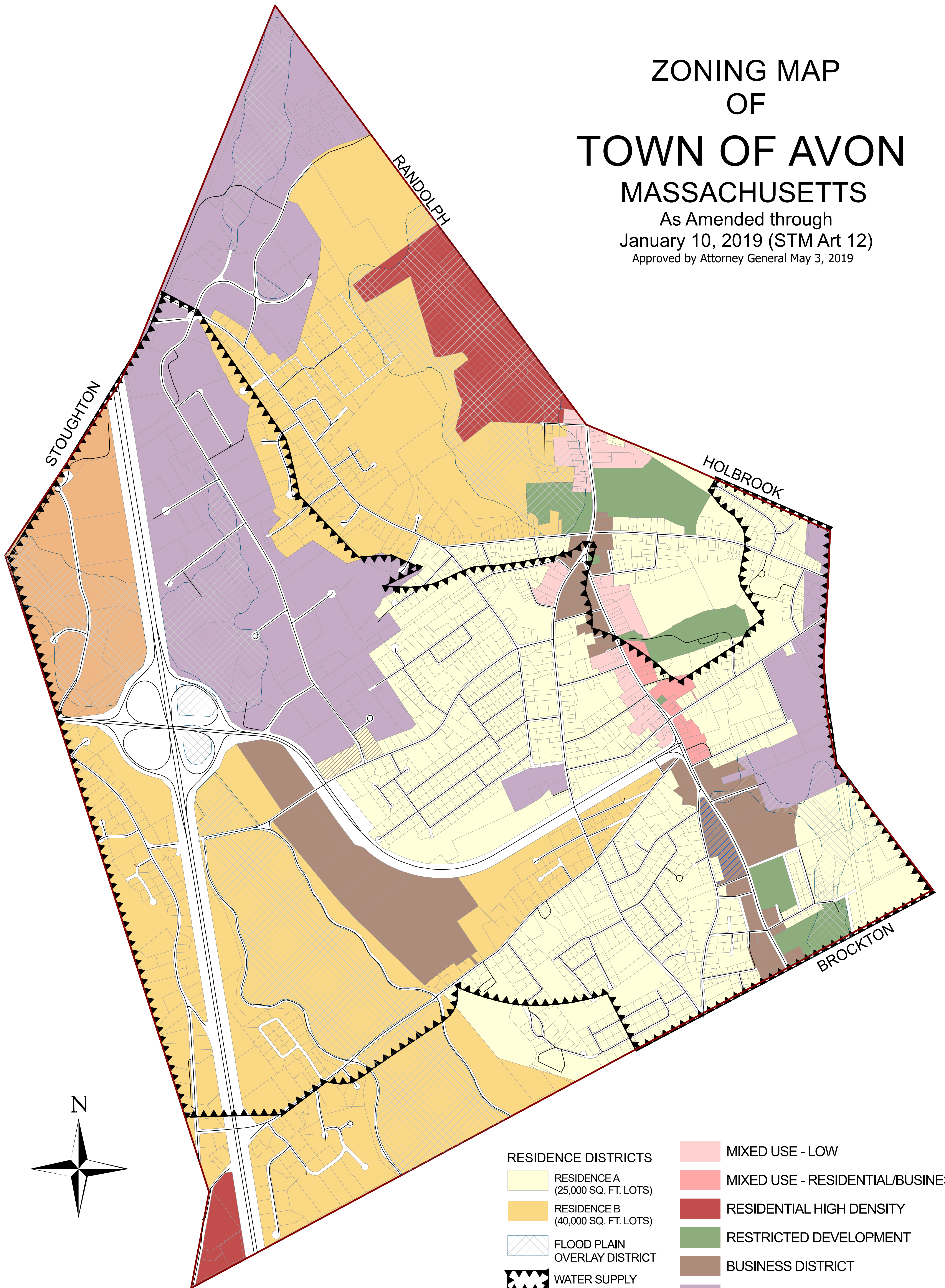




# ZONING MAP OF TOWN OF AVON MASSACHUSETTS

As Amended through  
January 10, 2019 (STM Art 12)  
Approved by Attorney General May 3, 2019



### RESIDENCE DISTRICTS

-  RESIDENCE A  
(25,000 SQ. FT. LOTS)
-  RESIDENCE B  
(40,000 SQ. FT. LOTS)

 FLOOD PLAIN  
OVERLAY DISTRICT

 WATER SUPPLY  
PROTECTION  
DISTRICT

 MIXED USE - LOW

 MIXED USE - RESIDENTIAL/BUSINESS

 RESIDENTIAL HIGH DENSITY

 RESTRICTED DEVELOPMENT

 BUSINESS DISTRICT

 INDUSTRIAL DISTRICT

 COMMERCIAL DISTRICT

 BUSINESS OVERLAY DISTRICT

 VILLAGE OVERLAY DISTRICT

0 0.25 0.5 0.75 1 Miles